

Bush Clad Tranquil Site

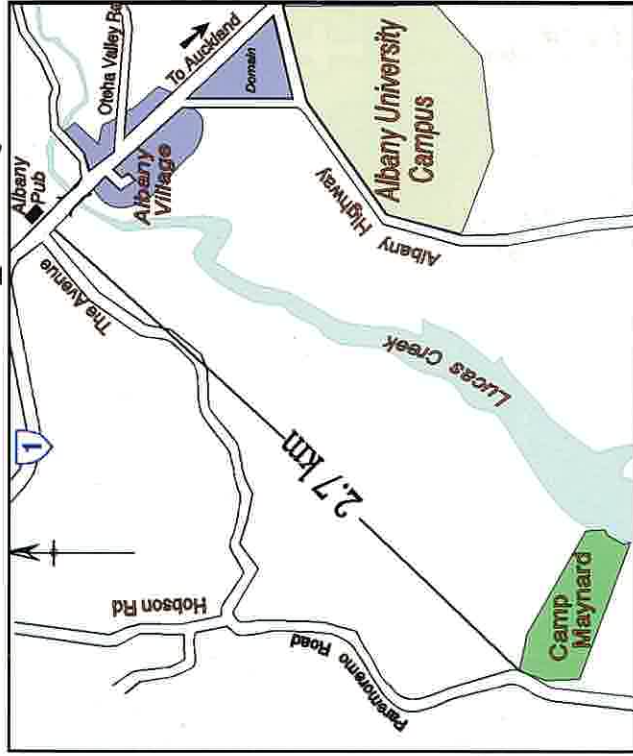


The Site is a sloping property which stretches from Paremoremo Rd to Lucas Creek. The site is 85% regenerating native bush, including Kauri's. It is an ideal tranquil site with facilities for the "Training and Recreational Pursuits" of all organisations.

Facilities

Kitchen and Dining Rooms.
Internal Accommodation for up to 52 People in 7 Rooms.
Large Training/Meeting Room. (Wet weather activity area).
2 Smaller Syndicate Rooms.
Lounge (With Open Fire).
Campfire Circle.
Tent sites for up to 120.
Parade Ground
2 outside Barbeques and Gas Barbeque
Bush Tracks to Lucas Creek.
Open Air Chapel
Orienteering Programme
Disabled Toilet and Shower Facilities
Flora Identification Trail

How to Find Camp Maynard




Outdoor Features

Only 15 minutes north from the harbour bridge, Camp Maynard offers you:
An outdoor camping area, with cooking sites, water and toilets, capable of supporting a tented camp for up to 120 persons,
25 Acres of tranquil native bush stretching from Paremoremo Rd to the upper reaches of the Waitemata Harbour,
A structured Flora Identification Trail featuring native plant species.
A four stage compass and mapping project for budding orienteers,
A challenging confidence course, a campfire circle and an outdoor chapel, all set in native bush.
Less than 3 Km away is Albany with garage, supermarket, doctor, dentist, dairy, takeaways, North Shore Sports Complex, hockey astroturf, softball and football grounds.
Qualified abseiling instructors and equipment available for hire. Please enquire when booking.

BOOKINGS & ENQUIRIES :

John Stockdale Ph: (09) 410 5557
6 Christensen Place, Forrest Hill, Auckland.



Scouting Camp Maynard



Come and Stay
15 Minutes from
Downtown Auckland

Affordable Accommodation
Set in 25 Acres of Tranquil
Native Bush

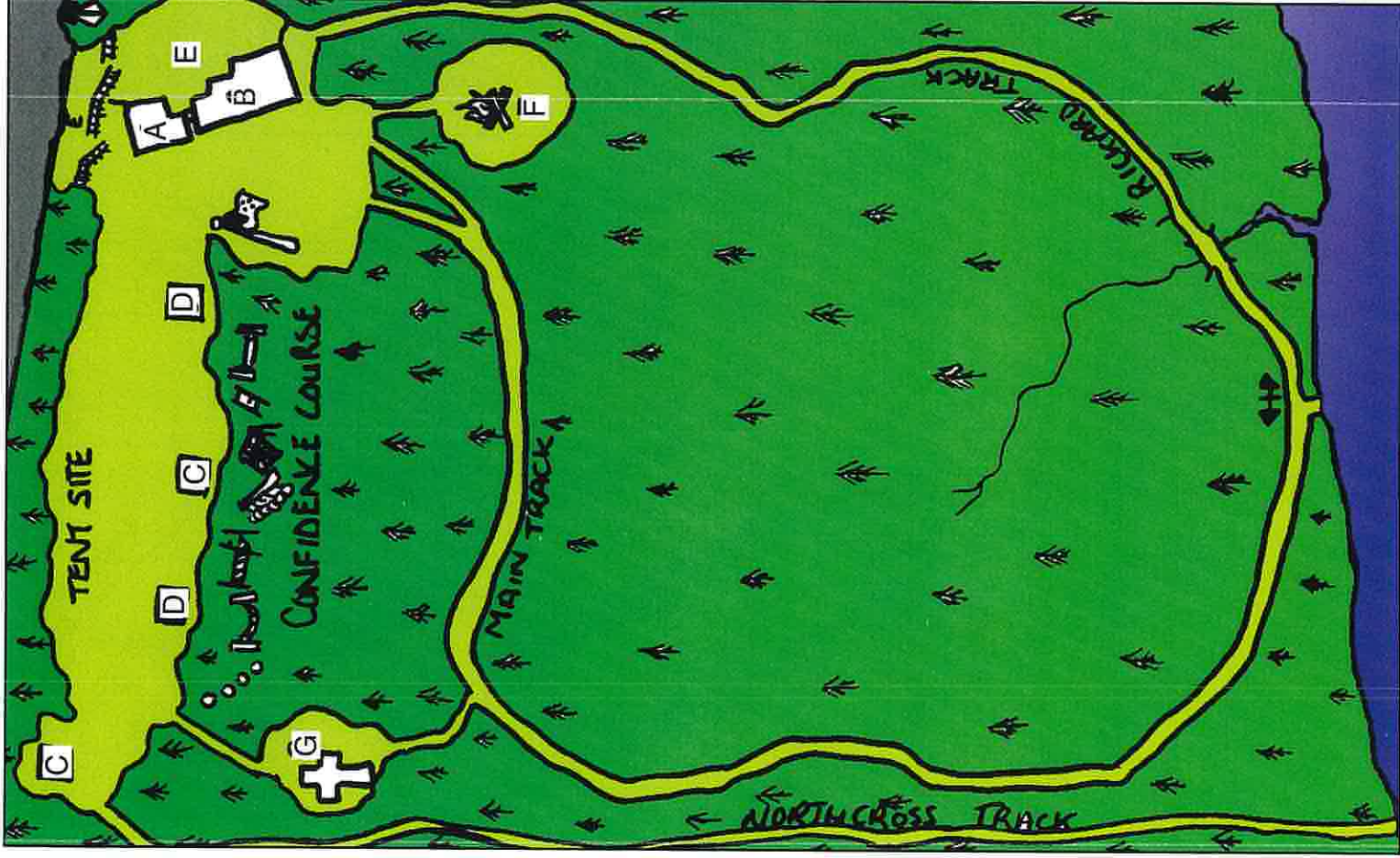
Modern Kitchen Facilities



Internal Bunk rooms for up to 52



Large meeting/training area seating 50 people



Site Map

- A Training Building
- B Main Building
- C Outdoor Toilet Block for Outdoor Campers
- D Barbeque
- E Car Park
- F Campfire Circle
- G Open Air Chapel

- Bush Walks
- Trig Station
- Parade Ground
- Native Bush

